


Name:

Datum:


# Überschrift:

was	<b>Limes =</b>
wozu	<ul style="list-style-type: none"> <li>•</li> <li>•</li> <li>•</li> <li>•</li> </ul>

was	<b>Kastell =</b>
-----	------------------



wer	
WOZU	<ul style="list-style-type: none"> <li>•</li> <li>•</li> <li>•</li> </ul>

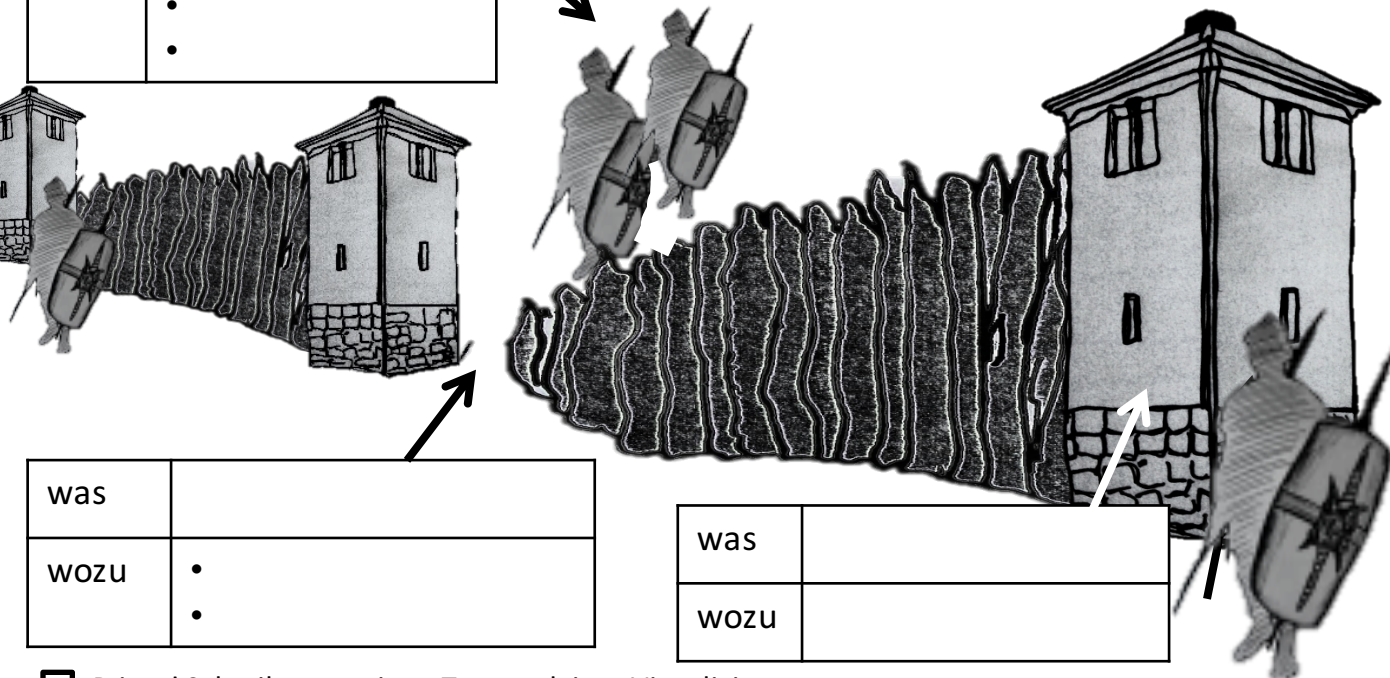


was	<b>natürliche Grenzen</b>
	<ul style="list-style-type: none"> <li>•</li> <li>•</li> <li>•</li> </ul>

was	<b>gebaute Grenzen</b>
	<ul style="list-style-type: none"> <li>•</li> <li>•</li> <li>•</li> </ul>

was	
WOZU	<ul style="list-style-type: none"> <li>•</li> <li>•</li> </ul>

was	
WOZU	



Prima! Schreibe nun einen Text zu deiner Visualisierung.


Name:

Datum:

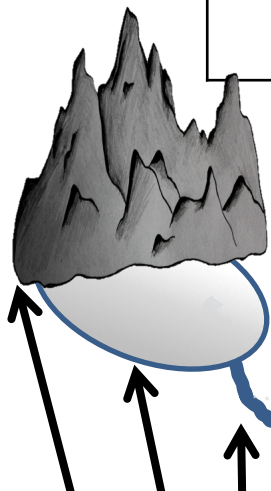
# Überschrift: Wie konnten die Römer die Grenzen ihres riesigen Reiches schützen?

was	<b>Limes = Grenzweg</b>
wozu	<ul style="list-style-type: none"> <li>• Gesetze des Römischen Reiches gelten</li> <li>• Gefühl von Sicherheit</li> <li>• Gefühl von Zusammengehörigkeit</li> <li>• Gefahrenkontrolle</li> </ul>

was	<b>Kastell = Soldatensiedlung</b>
-----	-----------------------------------



wer	<b>Soldaten</b>
wozu	<ul style="list-style-type: none"> <li>• Wegpflege</li> <li>• Bewachung</li> <li>• Alarm</li> </ul>



was	<b>natürliche Grenzen</b>
	<ul style="list-style-type: none"> <li>• Berge</li> <li>• Flüsse</li> <li>• Seen</li> </ul>

was	<b>gebaute Grenzen</b>
	<ul style="list-style-type: none"> <li>• Gräben</li> <li>• Erdwälle</li> <li>• Holzzäune</li> </ul>

was	<b>Grenzübergang</b>
wozu	<ul style="list-style-type: none"> <li>• Handel kontrollieren</li> <li>• Zoll bezahlen</li> </ul>

was	<b>Wachturm</b>
wozu	Alarm



Prima! Schreibe nun einen Text zu deiner Visualisierung.